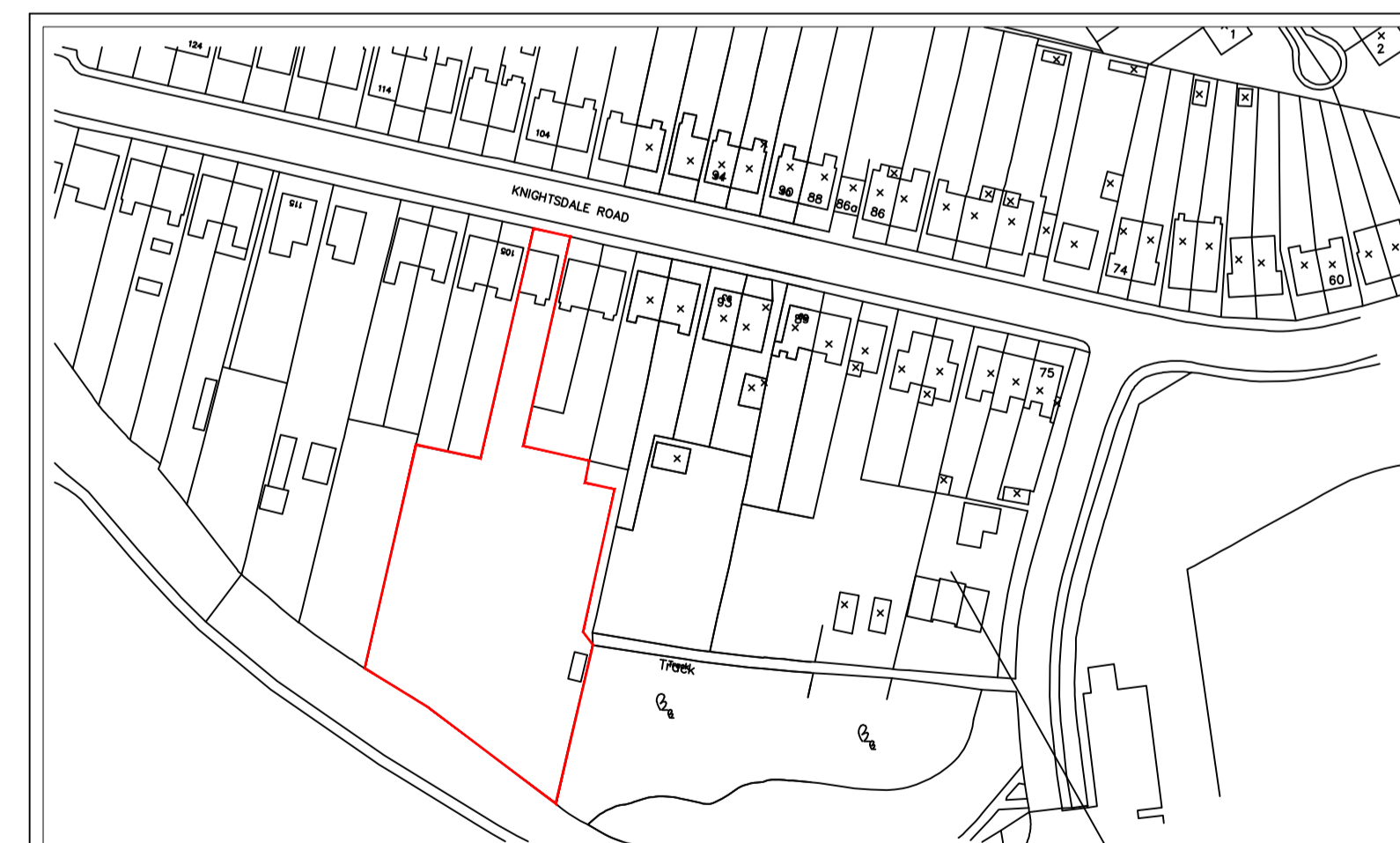




SITE PLAN
 BASED ON O.S INFORMATION
 SCALE 1:250
 O.S LICENCE NUMBER 100007080



BLOCK PLAN
 BASED ON O.S INFORMATION
 SCALE 1:500
 O.S LICENCE NUMBER 100007080

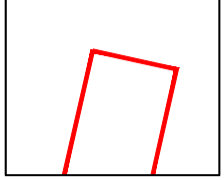

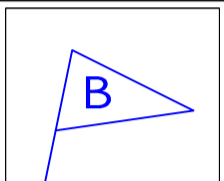



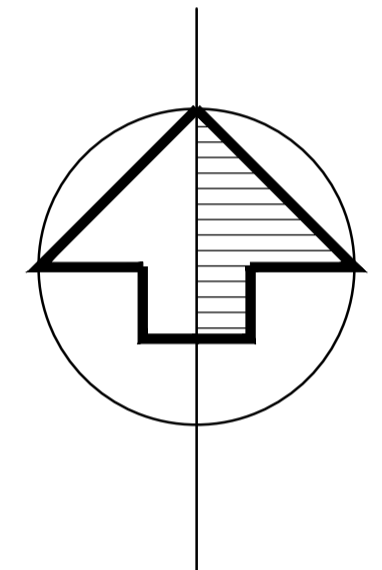
LOCATION PLAN
 BASED ON O.S INFORMATION
 SCALE 1:1250
 O.S LICENCE NUMBER 100007080

NOTES

- 1 The contents of this drawing are copyright.
- 2 Do not scale. Figured dimensions only to be used.
- 3 Contractors must verify all dimensions and report any discrepancies before putting work in hand or making any shop drawings.

LEGEND

-  SITE BOUNDARY
-  PROPOSED PLANTING
-  SECTION LINE
-  OUTLINE OF UNITS FROM PREVIOUSLY APPROVED APPLICATION



10m @ 1:100

SITE AREA : 0.588 ACRES / 0.238 HECTARES			
4 X 3 BEDROOM HOUSES & 6 X 2 BEDROOM HOUSES			
PARKING SPACES = 14			
G	AMENDMENTS TO SUIT COMMENTS	22/08/16 MH	
F	MINOR AMENDMENTS TO UNITS AND SEWER PIPELINE	18/08/16 MH	
E	AMENDMENT TO UNIT LOCATION ON SITE PLAN	28/07/16 MH	
D	MINOR AMENDMENTS	07/03/16 GR	
C	FLOOR LEVELS ADDED	25/01/16 GR	
B	MINOR AMENDMENT	02/09/15 GR	
A	GROUND FLOOR PLANS SHOWN ON SITE PLAN	02/09/15 GR	
No.	Revision.	date	by

PROPOSED DEVELOPMENT,
 R/O 97-107 KNIGHTSDALE ROAD,
 WEYMOUTH,
 DORSET,
 DT4 0HU.

HARLEQUIN HOMES (UK) LTD

SITE, BLOCK & LOCATION PLANS

scale	AS SHOWN @ A1	checked	
date	AUG 2015	drawn	GR
8639 / 200		A B C D E F G	

Anders Roberts Cheer



ALL DRAWINGS COMPLY WITH THE DCLG TECHNICAL HOUSING STANDARDS - NATIONALLY DESCRIBED SPACE STANDARD (PUBLISHED MARCH 2015)