

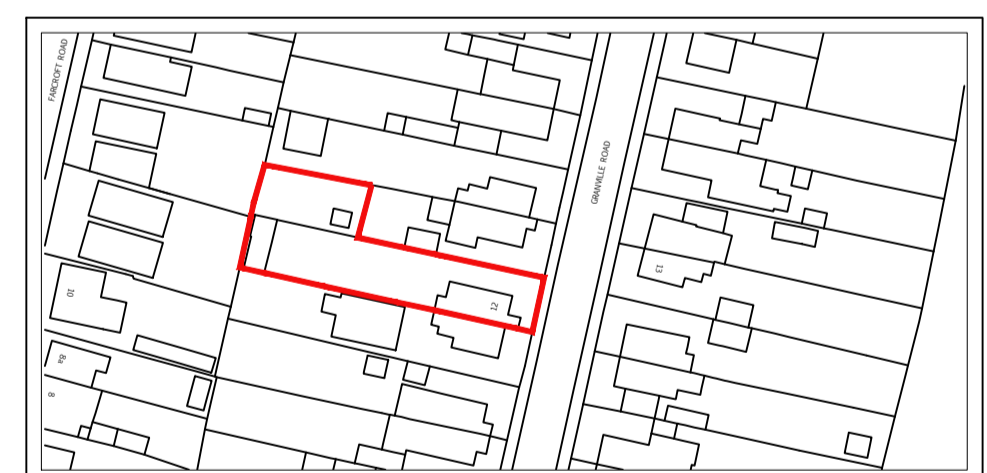
SITE SCENE 1:100
FOR INDICATIVE PURPOSES ONLY



PROPOSED SITE PLAN SCALE 1:200
BASED ON O.S INFORMATION



BLOCK PLAN SCALE 1:500
BASED ON O.S SURVEY INFORMATION
Ordnance Survey Licence No: 100007080

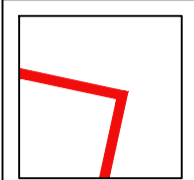
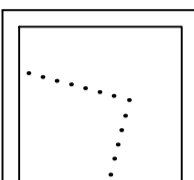
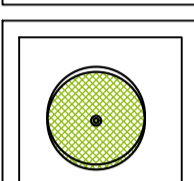
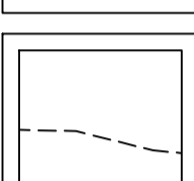
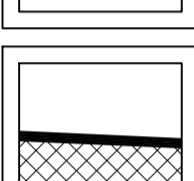
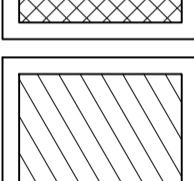


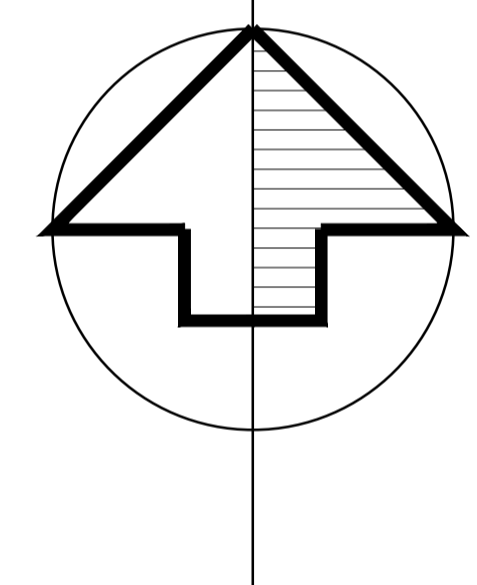
LOCATION PLAN SCALE 1:1250
BASED ON O.S SURVEY INFORMATION
Ordnance Survey Licence No: 100007080

NOTES

- 1 The contents of this drawing are copyright.
- 2 Scaled Drawings For Planning Purposes Only.
- 3 Contractors must verify all dimensions and report any discrepancies before putting work in hand or making any shop drawings.
- 4 All flat roofs to be fitted with a man safe system.
- 5 Please note a domestic sprinkler system may be required
- 6 Fixed shut fire safety glass windows may be required where windows are in close proximity to boundaries (subject to building regulations)
- 7 Subject to Topo survey

LEGEND

-  SITE BOUNDARY
-  EXISTING OUTBUILDINGS TO BE DEMOLISHED
-  PROPOSED PLANTING
-  EXISTING GROUND LINE
-  PROPOSED GROUND LINE
-  SHARED TURNING AREA



SITE AREA: 0.060 HECTARES / 0.148 ACRES
4 X PARKING SPACES

2 X 2 BEDROOM CHALET BUNGALOWS			
F	ROOF PLANS REVISED	25/04/19	GR
E	ROOF PLANS REVISED	24/04/19	GR
D	HIGHWAYS & PLANNERS COMMENTS ADDED	27/03/19	GR
C	2 X ADDITIONAL PARKING SPACES SHOWN	05/03/19	GR
B	SITE SCENE & BLOCK PLAN REVISED	15/02/19	LEC
A	SITE SCENE & BLOCK PLAN REVISED	28/01/19	GR

No.	Revision.	date	by

PROPOSED DEVELOPMENT
R/O 12 & 14 GRANVILLE ROAD,
POOLE,
DORSET,
BH12 3BG

SITE, BLOCK, LOCATION PLAN & SITE SCENE

scale	AS SHOWN @ A1	checked	
date	DEC 2018	drawn	GR
9134 / 100		A B C D E F	

